

AGREEMENT RELATING TO BLACKPOOL CENTRAL

APPENDIX 1: Plans

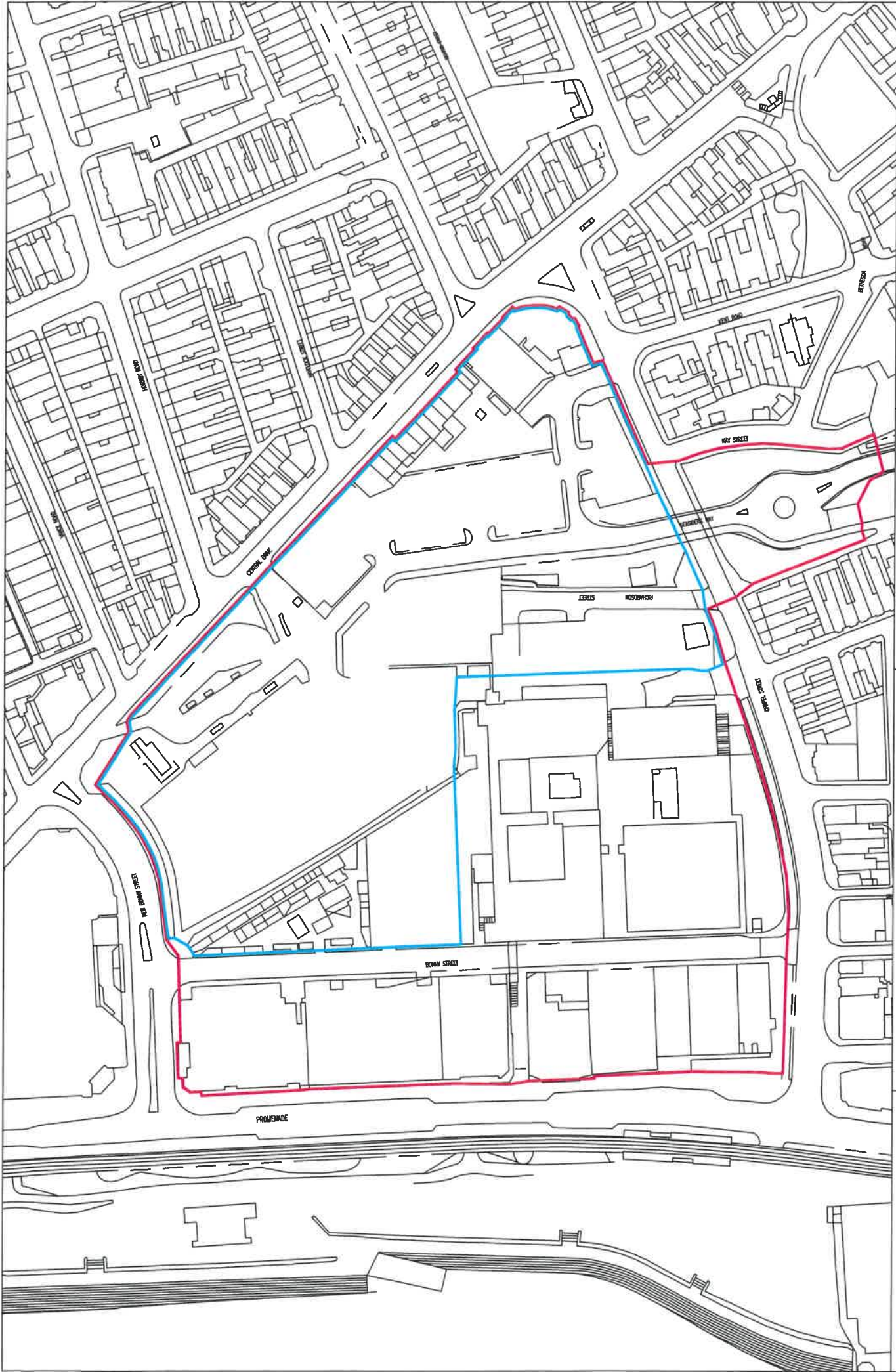
Plan A (Land Sale Plan)

Plan B (Concept masterplan as agreed December 2018)

Plan C (Areas illustrating Enabling Phase, Phase 1 and Phase 2)

Plan D (Area illustrating Phase 3)

Plan E (Area illustrating Phase 4)



Blackpool Council **Blackpool Central - Plan A** **Land Sale Agreement**

Legend:
 Land for Sale Agreement
 Site Boundary

Drawn By: LDC
 Scale 1:1,250
 Paper Size: A3

V.Date: 3-Oct-19
 Date: 3-Oct-19

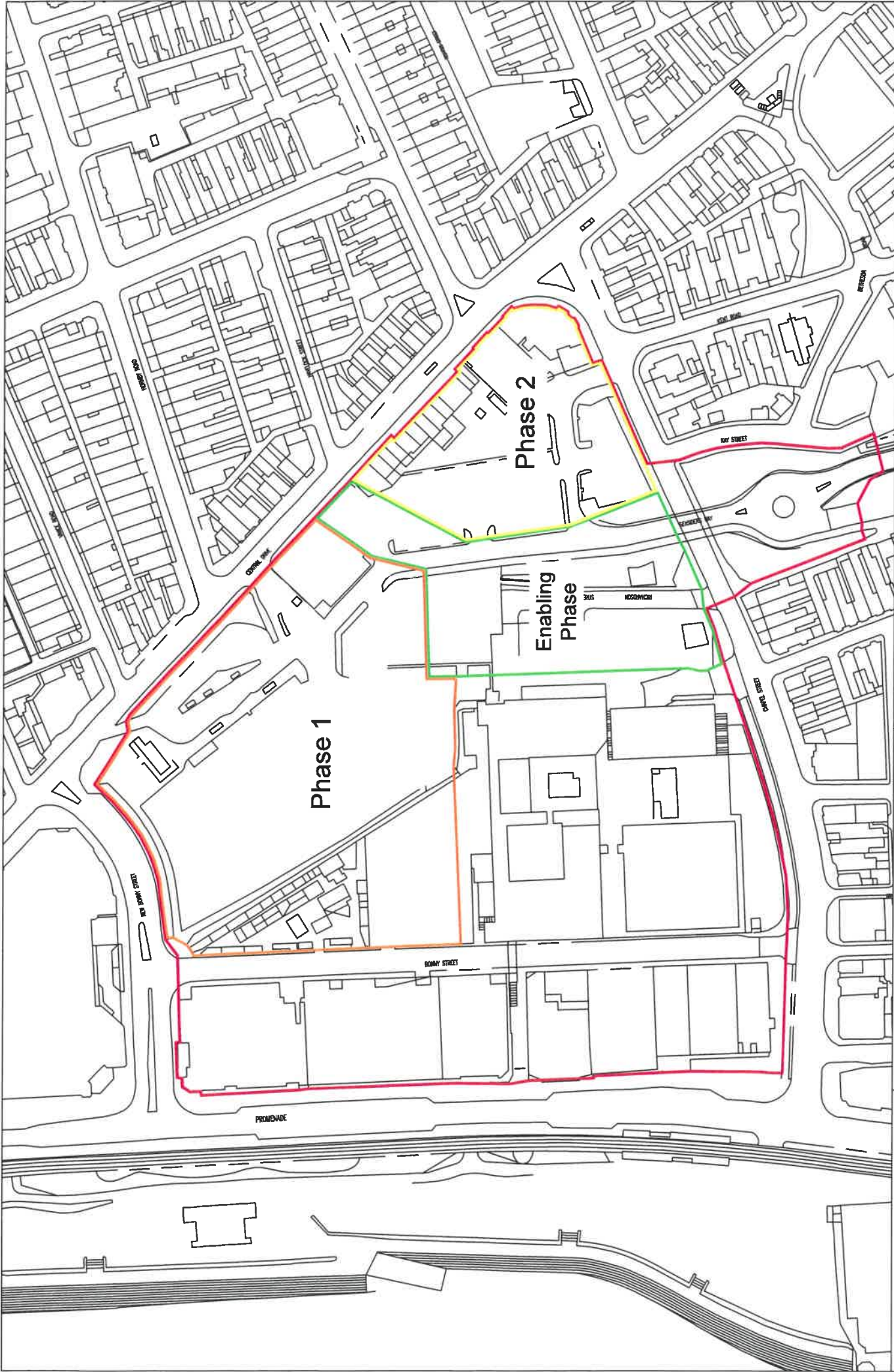
V.1.0

© Crown copyright and database rights 2019 Ordnance Survey Licence No. 100019378. Use of this data is subject to terms and conditions.

Masterplan

1. COTG Flying Theatre
2. COTG Allen Diner
3. Artisan Food Market
4. COTG Thrill And Gaming Zone
5. COTG VR Experience and Adventure Land
6. COTG Multimedia Exhibition
7. Event Square
8. Promenade Hotel
9. Destination Hotel
10. Existing heritage assets
11. Residential Apartments
12. Car Park Building
13. Nightclub / Music Venue
14. COTG Expansion
15. Residential Apartments
16. Secondary Public Square





Blackpool Council Blackpool Central - Plan C

- Legend:
- Enabling Phase
 - Phase 1
 - Phase 2
 - Site Boundary

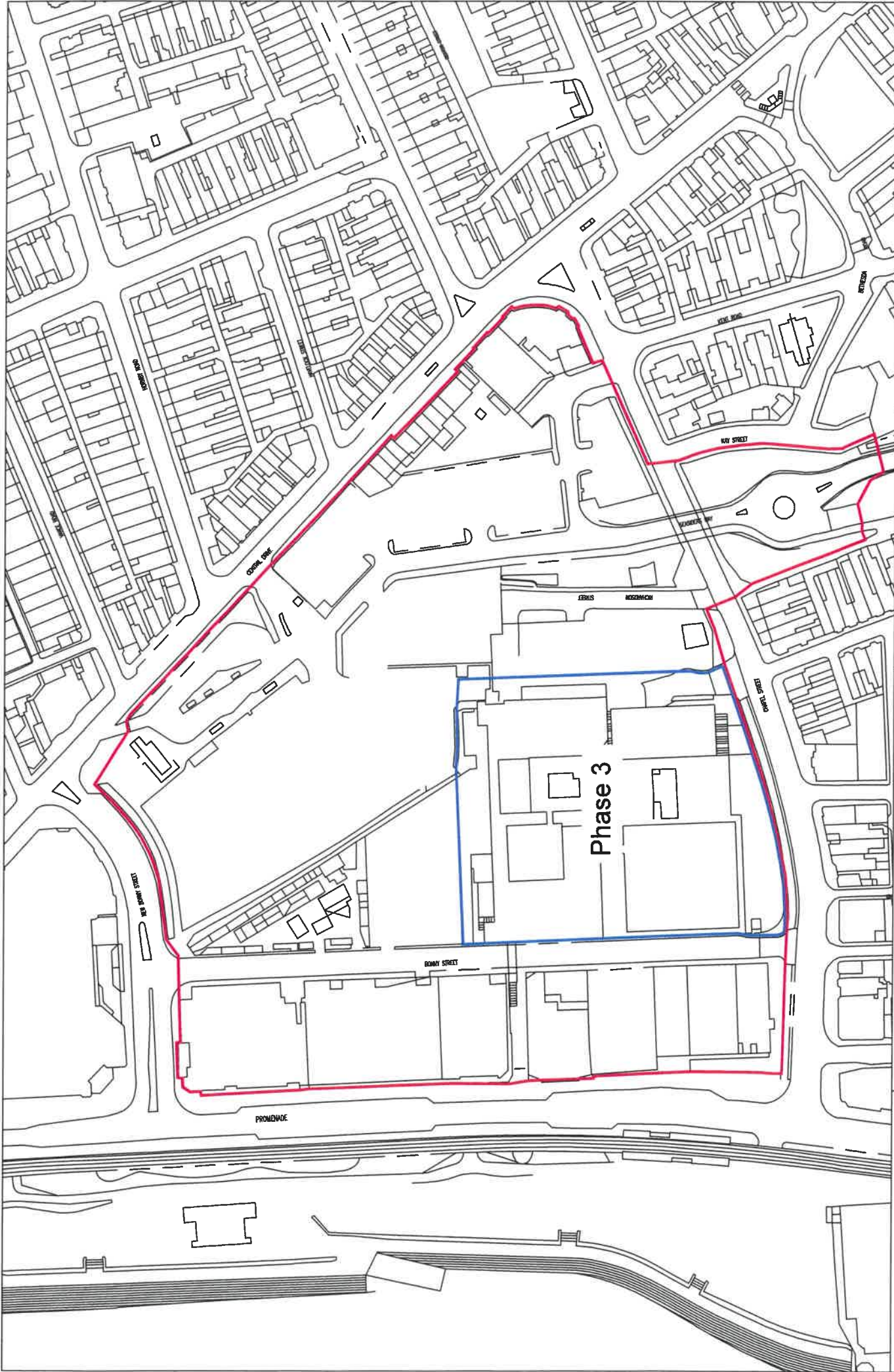
Enabling Phase/Phase 1/
Phase 2 Boundary

Drawn By: LDC	V.Date: 3-Oct-19	V.1.0
Scale 1:1,250	Date: 3-Oct-19	
Paper Size: A3		

© Crown copyright and database rights 2019 Ordnance Survey (License No. 100019726). Use of this data is subject to terms and conditions.



Growth
Prosperity



Blackpool Council Blackpool Central - Plan D

Phase 3 Development Boundary

Legend:
 - Development Boundary (Blue line)
 - Site Boundary (Red line)

Drawn By: LDC
 Scale 1:1,250
 Paper Size: A3

V. Date: 3-Oct-19
 Date: 3-Oct-19

V.1.0

